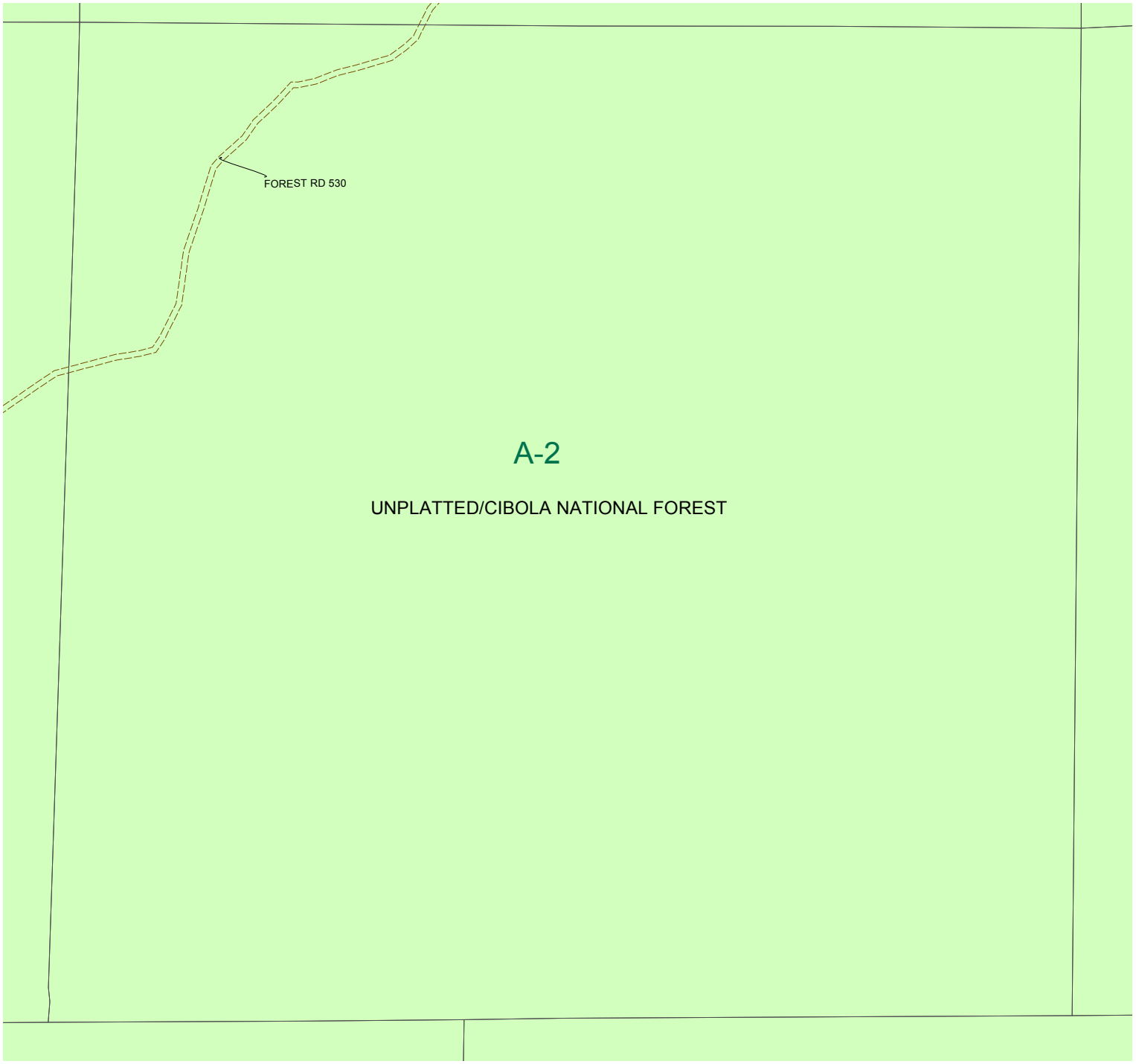

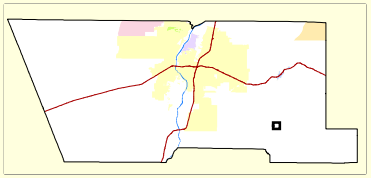

LEGAL DESCRIPTION

T9N

R5E

SEC 34

UNIFORM PROPERTY CODE

1-028-049

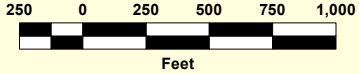

Map amended through July 2016

PUBLIC WORKS DIVISION
GIS PROGRAM

This information is for reference only. Bernalillo County assumes no liability for errors associated with the use of these data. Users are solely responsible for confirming data accuracy when necessary. Source data from Bernalillo County and the City of Albuquerque. For current information visit www.bernco.gov/public-works/gis.aspx.

T-28-Z