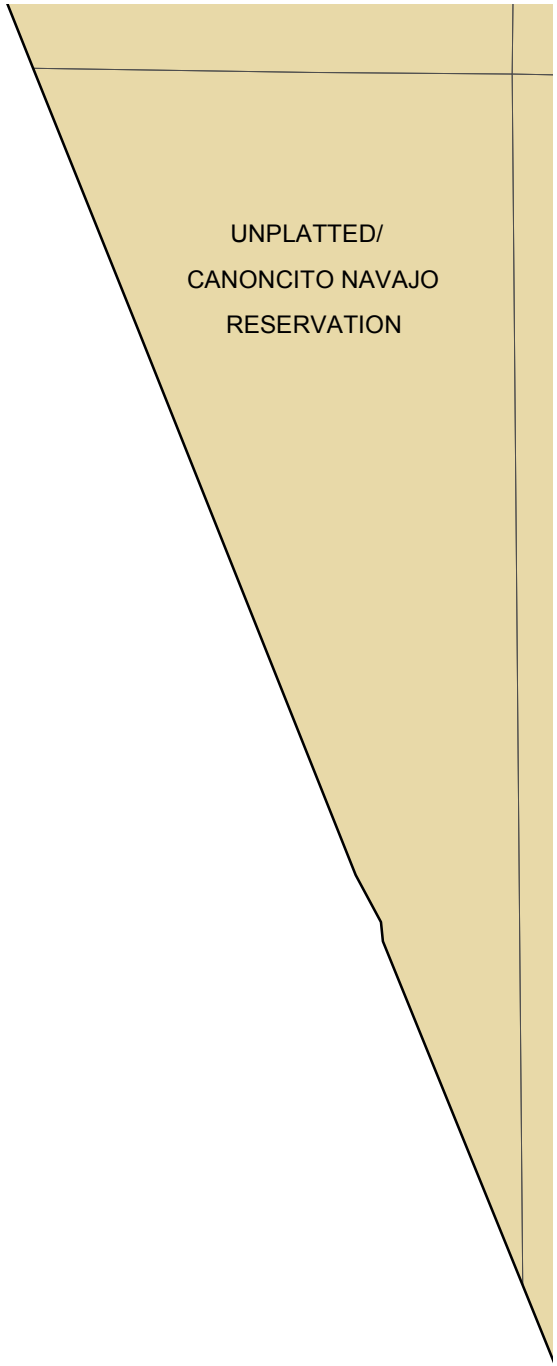

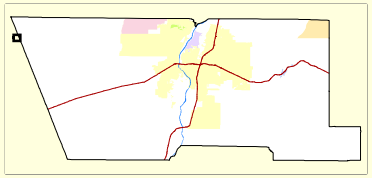

LEGAL DESCRIPTION

T11N

R3W

SEC 20

UNIFORM PROPERTY CODE

2-017-063

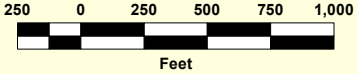

Map amended through July 2016

PUBLIC WORKS DIVISION
GIS PROGRAM

This information is for reference only. Bernalillo County assumes no liability for errors associated with the use of these data. Users are solely responsible for confirming data accuracy when necessary. Source data from Bernalillo County and the City of Albuquerque. For current information visit www.bernco.gov/public-works/gis.aspx.

D-17W-Z